



AQUIND Limited

AQUIND INTERCONNECTOR

Land Plans

The Planning Act 2008

The Infrastructure Planning (Applications: Prescribed Forms and Procedure) Regulations 2009 – Regulation 5(2)(i)

Document Ref: 2.2

PINS Ref.: EN020022

AQUIND Limited

AQUIND INTERCONNECTOR

Land Plans

PINS REF.: EN020022

DOCUMENT: 2.2

DATE: 14 NOVEMBER 2019

WSP

WSP House

70 Chancery Lane

London

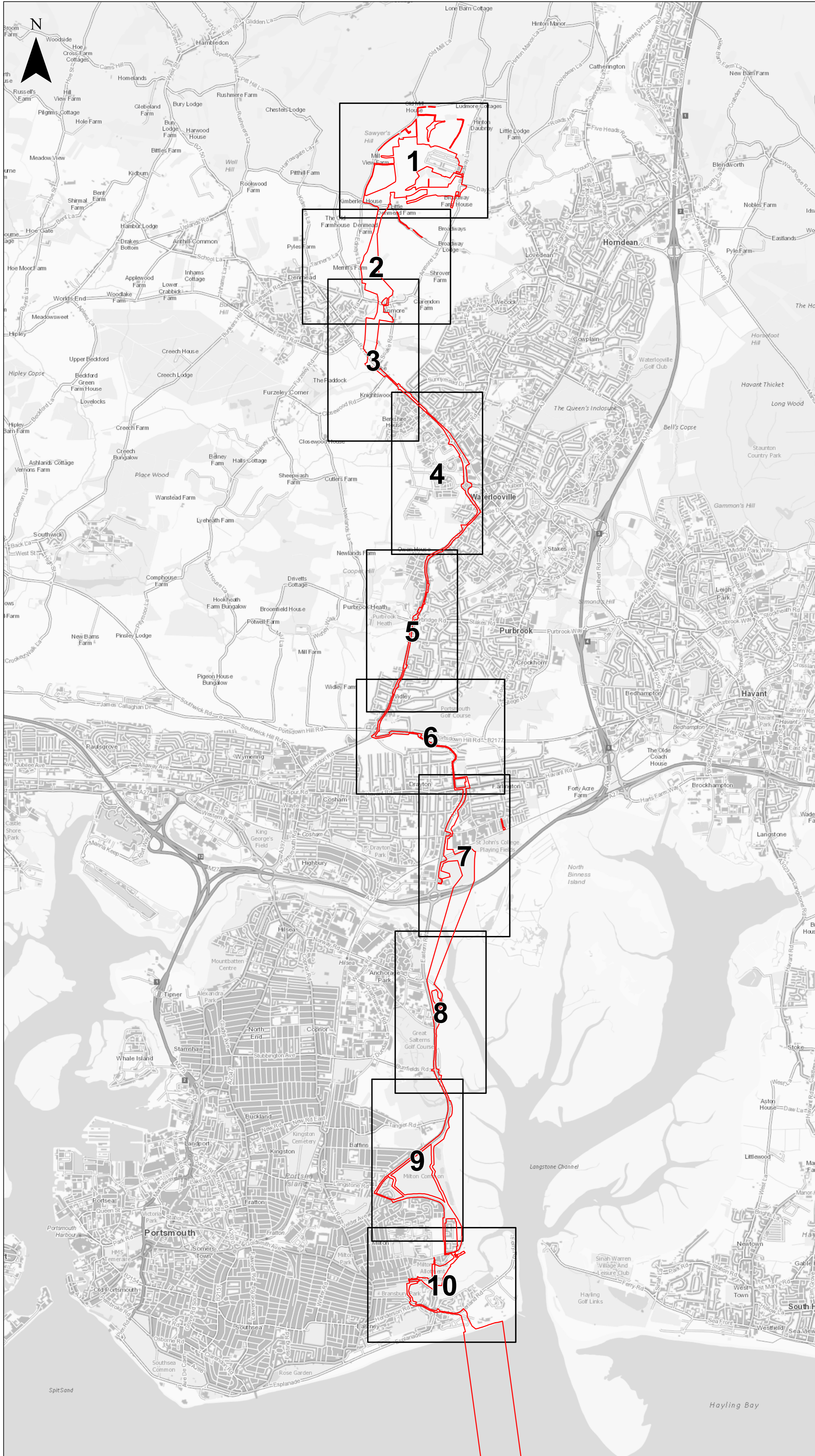
WC2A 1AF

+44 20 7314 5000

www.wsp.com

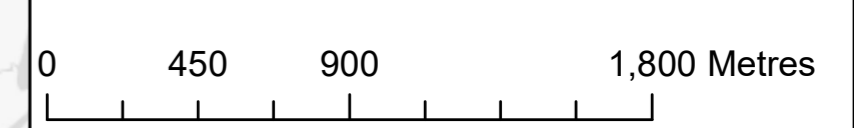
CONTENTS

EN020022-2.2-LP-Sheet0	Application document reference 2.2 Land Plans Sheet 0 of 10
EN020022-2.2-LP-Sheet1	Application document reference 2.2 Land Plans Sheet 1 of 10
EN020022-2.2-LP-Sheet2	Application document reference 2.2 Land Plans Sheet 2 of 10
EN020022-2.2-LP-Sheet3	Application document reference 2.2 Land Plans Sheet 3 of 10
EN020022-2.2-LP-Sheet4	Application document reference 2.2 Land Plans Sheet 4 of 10
EN020022-2.2-LP-Sheet5	Application document reference 2.2 Land Plans Sheet 5 of 10
EN020022-2.2-LP-Sheet6	Application document reference 2.2 Land Plans Sheet 6 of 10
EN020022-2.2-LP-Sheet7	Application document reference 2.2 Land Plans Sheet 7 of 10
EN020022-2.2-LP-Sheet8	Application document reference 2.2 Land Plans Sheet 8 of 10
EN020022-2.2-LP-Sheet9	Application document reference 2.2 Land Plans Sheet 9 of 10
EN020022-2.2-LP-Sheet10	Application document reference 2.2 Land Plans Sheet 10 of 10



AQUIND Interconnector Land Plans

Order Limits



Reproduced from Ordnance Survey digital map data © Crown copyright 2019. All rights reserved. Licence number 100031673. © Crown copyright material is reproduced with the permission of Land Registry under delegated authority from the Controller of HMSO. This material was last updated in 2019 and may not be copied, distributed, sold or published without the formal permission of Land Registry. Only an official copy of a title plan or register obtained from the Land Registry may be used for legal or other official purposes. May contain public sector information licensed under the Open Government Licence v 3.0.

Infrastructure Planning (Applications: Prescribed Forms and Procedure) Regulations 2009 - Regulation 5(4) and 5(2)(i)

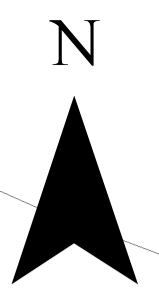
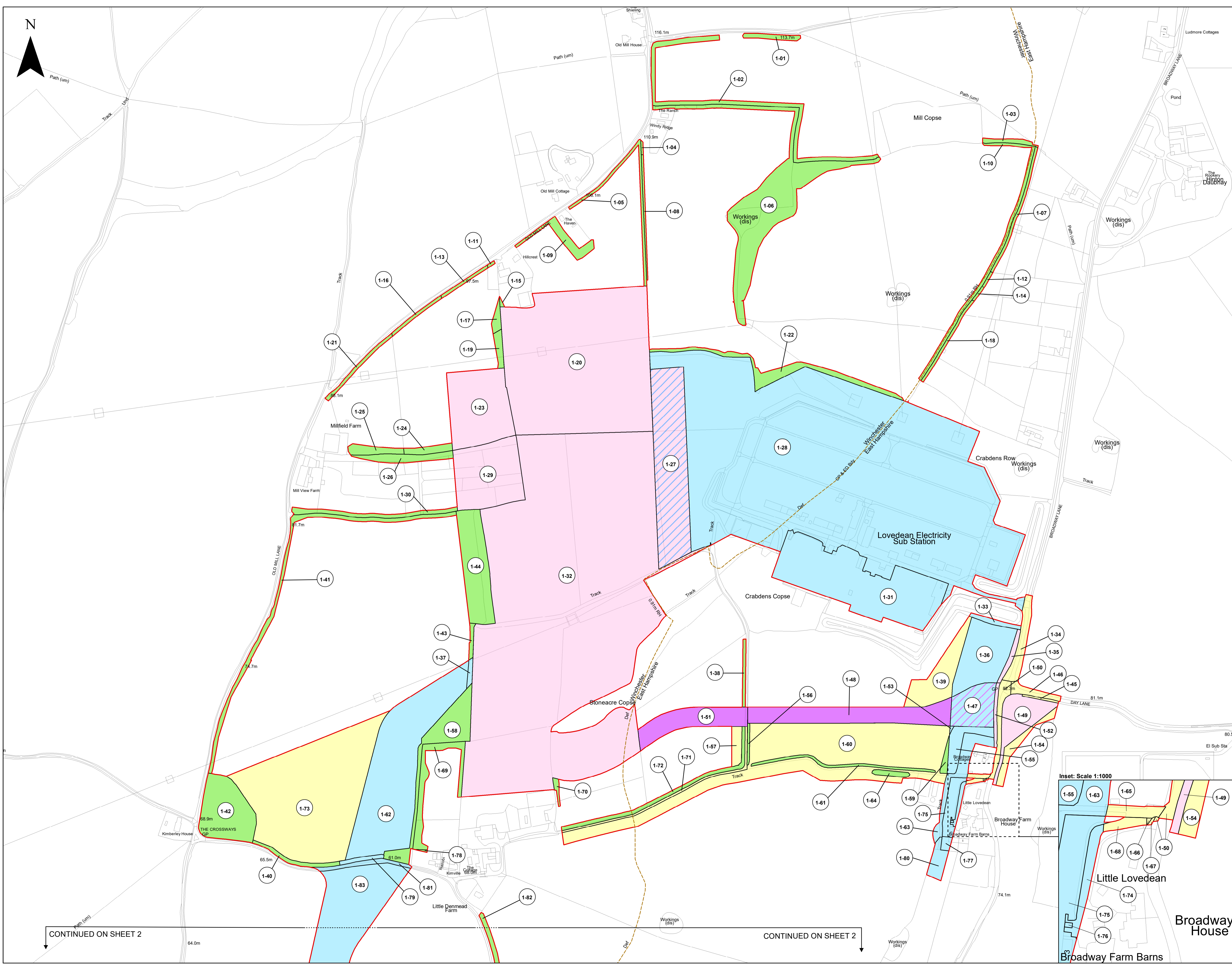
REV	DATE	BY	DESCRIPTION	CHK	APP
1	07/11/2019	DH	First Issue	DL	VB

DRAWING STATUS: FOR APPROVAL



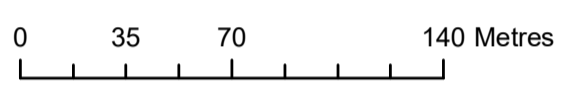
PROJECT: AQUIND Interconnector
 TITLE: Application document reference 2.2
 Land Plans
 Key Plan
 Sheet 0 of 10

SCALE AT A1: 1:22,500	CHECKED: DL	APPROVED: VB
PROJECT NO: EN020022	DESIGNED: DH	DRAWN: DH
		DATE: 07/11/2019
DRAWING NO: EN020022-2.2-LP-Sheet0		REV NO: 01

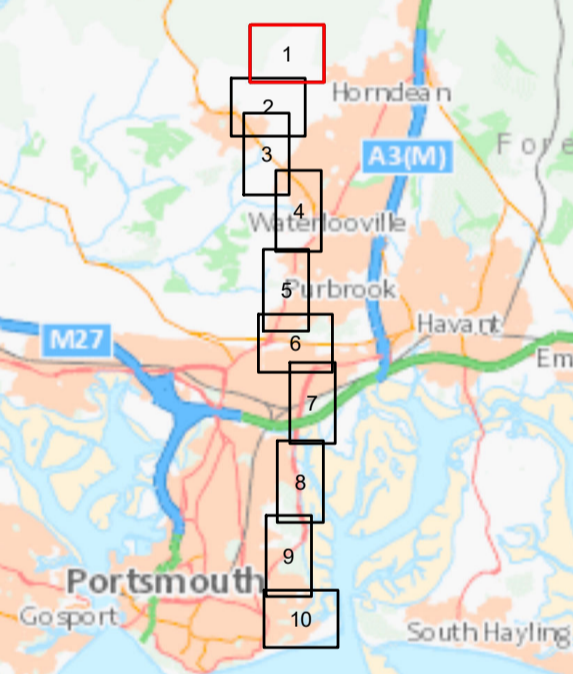


AQUIND Interconnector Land Plans

- Order Limits and power to extinguish or over-ride private rights
- Permanent Acquisition of Land
- Permanent acquisition of land or New Connection Works Rights
- New Connection Works Rights
- New Connection Works Rights and New Access Right
- New Access Rights
- New Landscaping Rights
- Temporary Use of Land
- Local Authority Boundary



Reproduced from Ordnance Survey digital map data © Crown copyright 2019. All rights reserved. Licence number 100031673. © Crown copyright material is reproduced with the permission of Land Registry under delegated authority from the Controller of HMSO. This material was last updated in 2019 and may not be copied, distributed, sold or published without the formal permission of Land Registry. Only an official copy of a title plan or register obtained from the Land Registry may be used for legal or other official purposes. May contain public sector information licensed under the Open Government Licence v 3.0.



Infrastructure Planning (Applications: Prescribed Forms and Procedure) Regulations 2009 - Regulation 5(2)(i)

REV	DATE	BY	DESCRIPTION	CHK	APP
1	07/11/2019	DH	First Issue	DL	VB

FOR APPROVAL



WSP House, 70 Chandery Lane, London, WC2A 1AF, UK
T: +44 (0) 20 7314 5000
wsp.com



AQUIND Interconnector

TITLE: Application document reference 2.2
Land Plans
Sheet 1 of 10

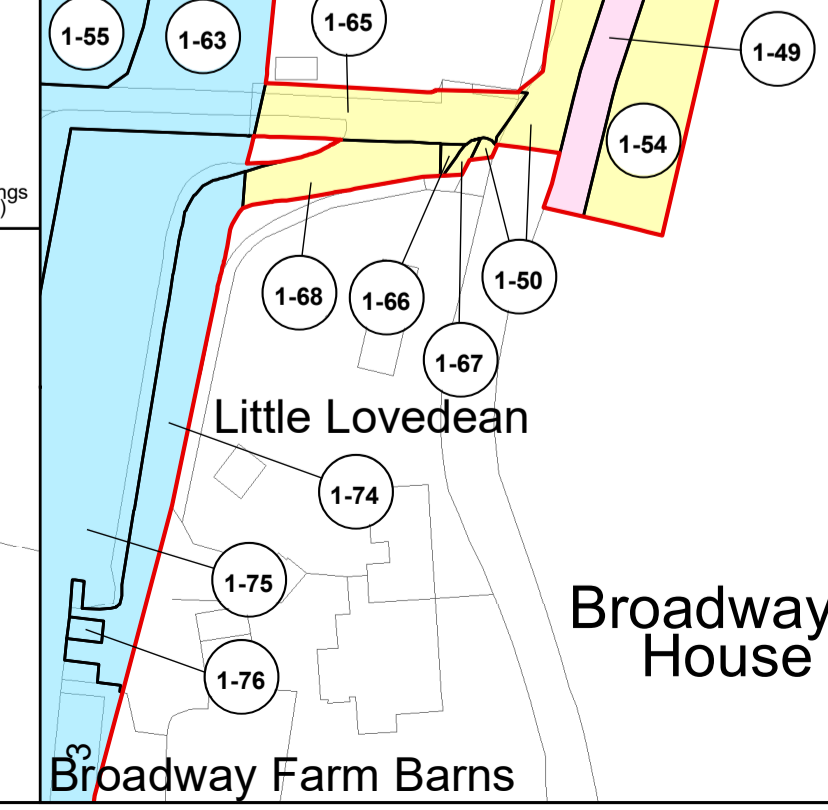
SCALE BY	DRAWN	CHECKED	APPROVED
1:2,500	DL	DL	VB
PROJECT NO:	EN020022	DESIGNED:	DATE:
		DH	07/11/2019
DRAWING NO:	EN020022-2.2-LP-Sheet1	REV NO:	01

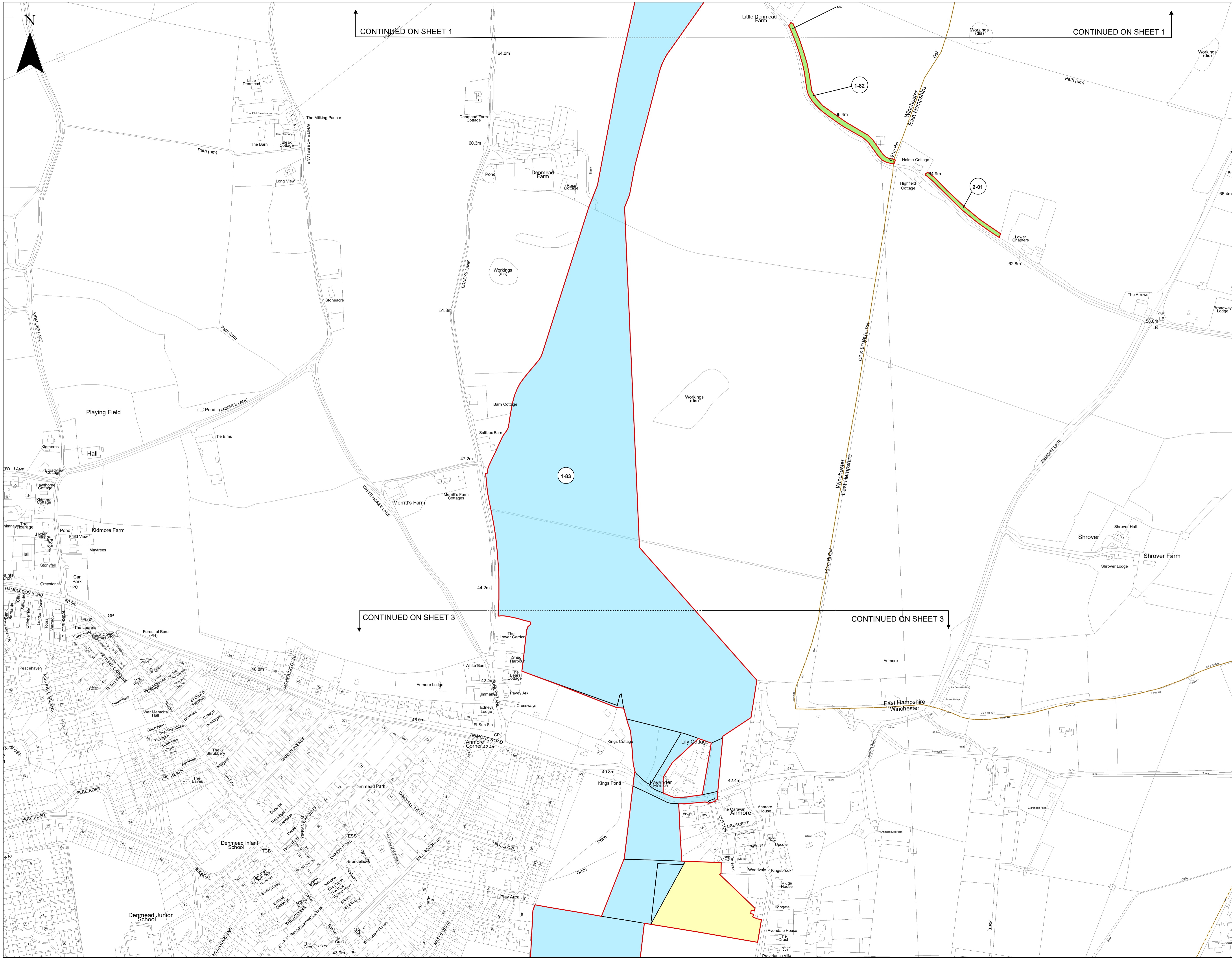
© WSP UK Ltd

CONTINUED ON SHEET 2

CONTINUED ON SHEET 2

Inset Scale 1:1000





CONTINUED ON SHEET 1

CONTINUED ON SHEET 1

CONTINUED ON SHEET 3

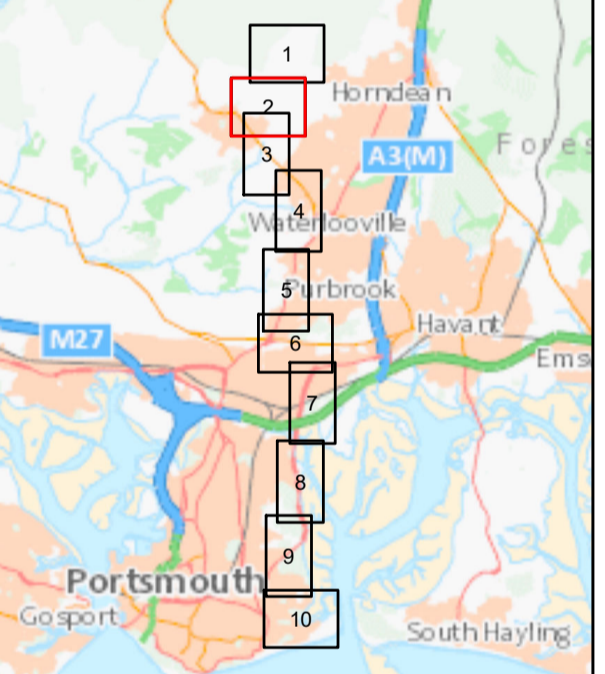
CONTINUED ON SHEET 3

AQUIND Interconnector Land Plans

- Order Limits and power to extinguish or over-ride private rights
- New Connection Works Rights
- New Landscaping Rights
- Temporary Use of Land
- Local Authority Boundary



Reproduced from Ordnance Survey digital map data © Crown copyright 2019. All rights reserved. Licence number 100031673. © Crown copyright material is reproduced with the permission of Land Registry under delegated authority from the Controller of HMSO. This material was last updated in 2019 and may not be copied, distributed, sold or published without the formal permission of Land Registry. Only an official copy of a title plan or register obtained from the Land Registry may be used for legal or other official purposes. May contain public sector information licensed under the Open Government Licence v 3.0.



Infrastructure Planning (Applications: Prescribed Forms and Procedure) Regulations 2009 - Regulation 5(2)(i)

REV	DATE	BY	DESCRIPTION	CHK	APP
1	07/11/2019	DH	First Issue	DL	VB

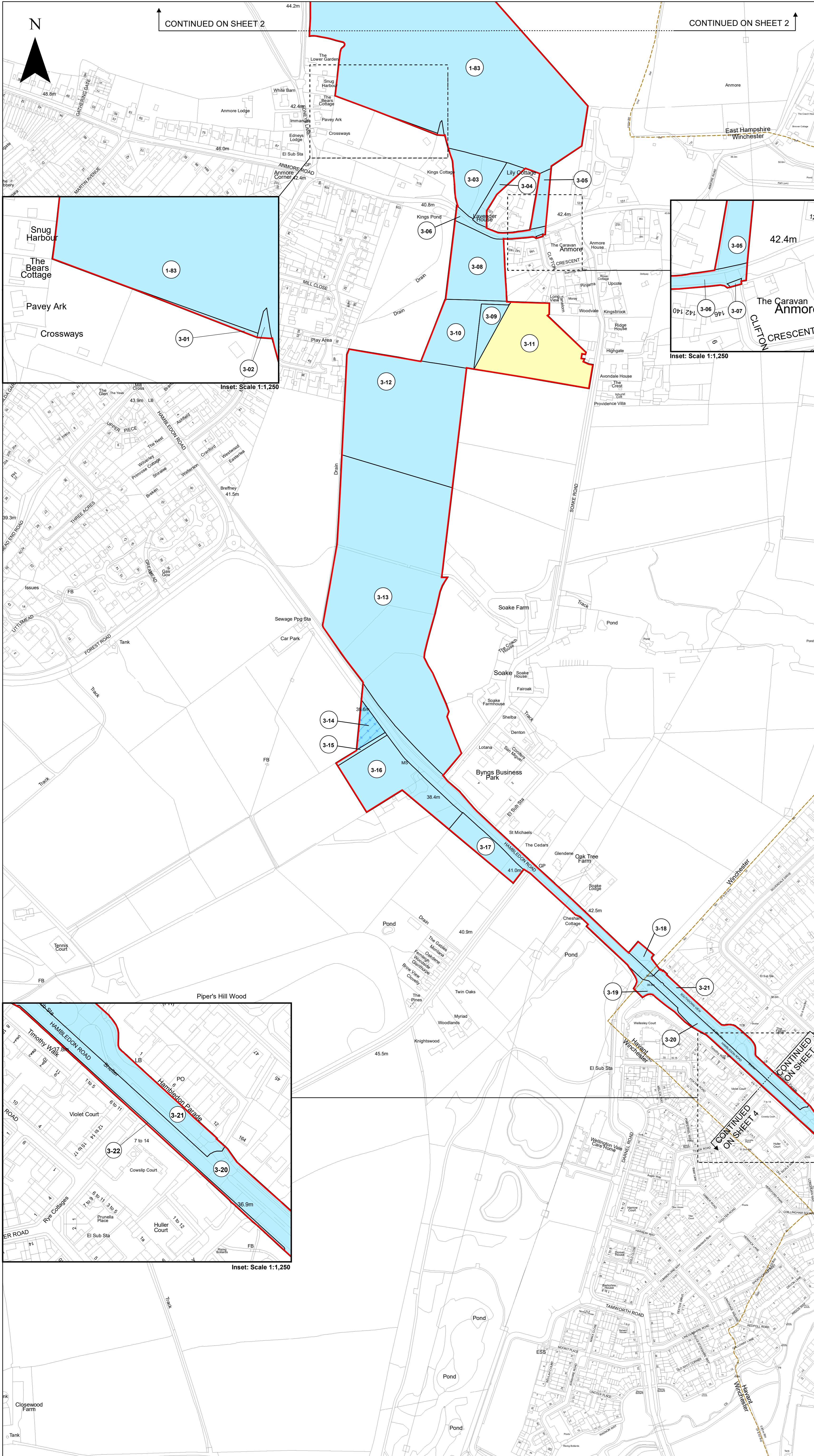
DRAWING STATUS: FOR APPROVAL

WSP House, 70 Chandlers Lane, London, WC2A 1AF, UK
T: +44 (0)20 7314 6000
wsp.com

PROJECT: AQUIND Interconnector

TITLE: Application document reference 2.2
Land Plans
Sheet 2 of 10

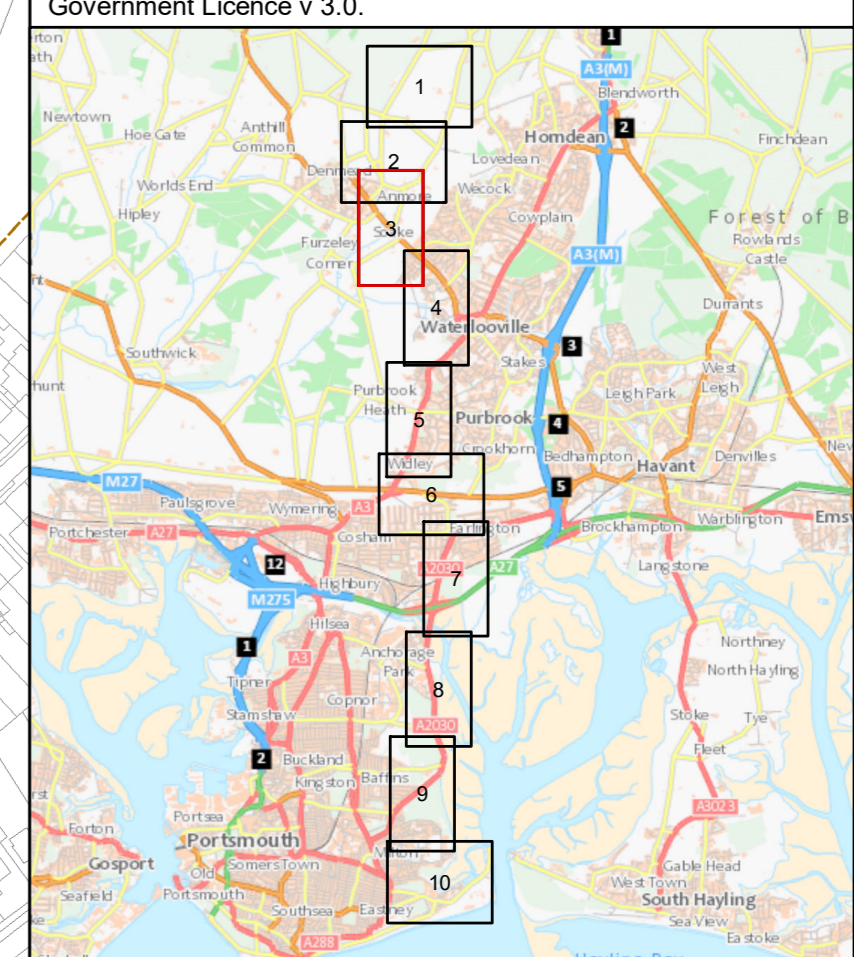
SCALE/XY	CHECKED	APPROVED	
1:2,500	DL	VB	
PROJECT NO	EN020022	DATE	07/11/2019
DRAWING NO	EN020022-2-LP-Sheet2	REV NO	01



- AQUIND Interconnector Land Plans**
- Order Limits and power to extinguish or over-ride private rights
 - New Connection Works Rights
 - Temporary Use of Land
 - Special Category Land - Open Space - New Connection Works Rights
 - Local Authority Boundary

0 35 70 140 Metres

Reproduced from Ordnance Survey digital map data © Crown copyright 2019. All rights reserved. Licence number 100031673. © Crown copyright material is reproduced with the permission of Land Registry under delegated authority from the Controller of HMSO. This material was last updated in 2019 and may not be copied, distributed, sold or published without the formal permission of Land Registry. Only an official copy of a title plan or register obtained from the Land Registry may be used for legal or other official purposes. May contain public sector information licensed under the Open Government Licence v 3.0.



Infrastructure Planning (Applications: Prescribed Forms and Procedure) Regulations 5(2)(i)

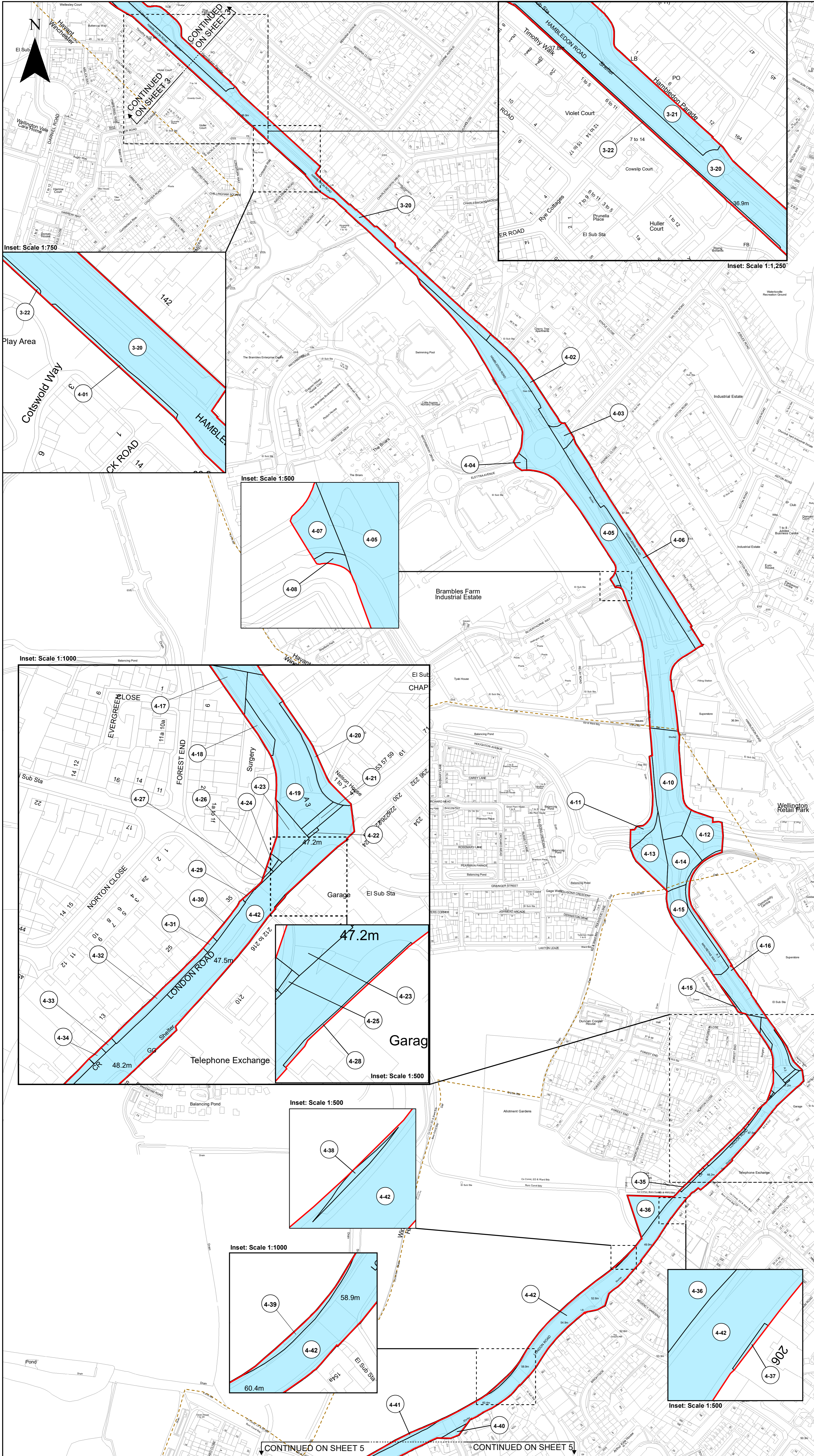
REV	DATE	BY	DESCRIPTION	CHK	APP
1	07/11/2019	DH	First Issue	DL	VB

FOR APPROVAL

WSP

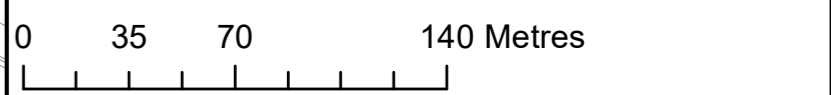
WSP House, 70 Chancery Lane, London, WC2A 1AF, UK.
T+ 44 (0) 20 7314 5000
wsp.com

CLIENT:		AQUIND	
PROJECT:		AQUIND Interconnector	
TITLE:		Application document reference 2.2 Land Plans Sheet 3 of 10	
SCALE AT 1:	CHECKED:	APPROVED:	
1:2,500	DL	VB	
PROJECT NO:	DESIGNED:	DRAWN:	DATE:
EN020022	DH	DH	07/11/2019
DRAWING NO:			REV NO:
EN020022-2.2-LP-Sheet3			01

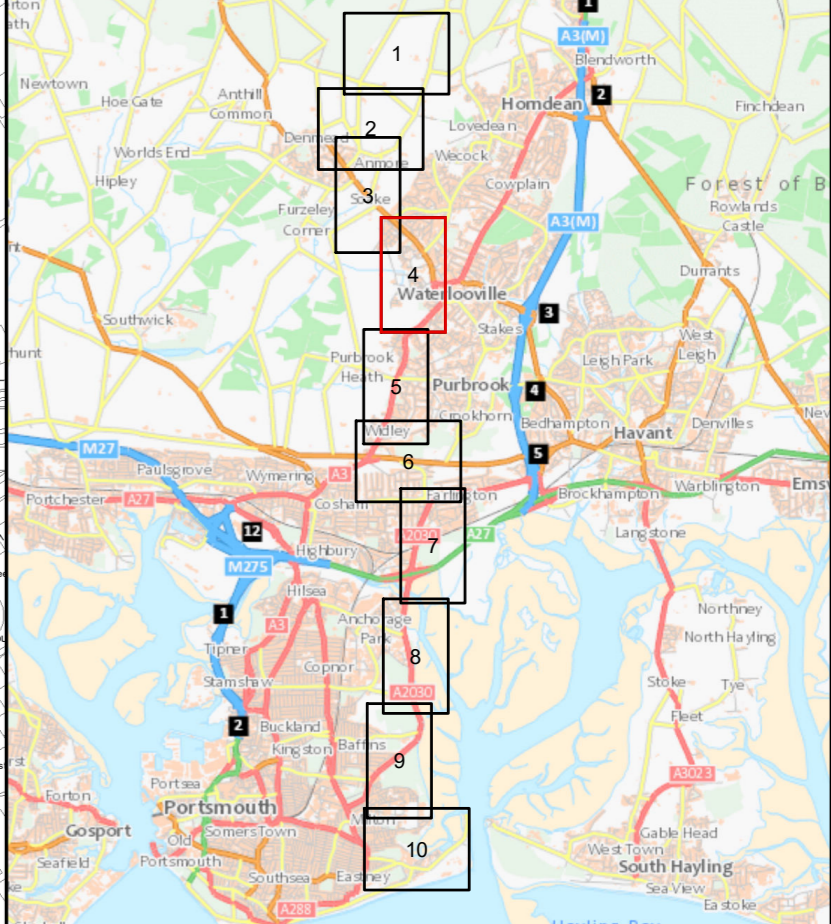


AQUIND Interconnector Land Plans

- Order Limits and power to extinguish or over-ride private rights
- New Connection Works Rights
- Local Authority Boundary



Reproduced from Ordnance Survey digital map data © Crown copyright 2019. All rights reserved. Licence number 100031673. © Crown copyright material is reproduced with the permission of Land Registry under delegated authority from the Controller of HMSO. This material was last updated in 2019 and may not be copied, distributed, sold or published with out the formal permission of Land Registry. Only an official copy of a title plan or register obtained from the Land Registry may be used for legal or other official purposes. May contain public sector information licensed under the Open Government Licence v 3.0.



Infrastructure Planning (Applications: Prescribed Forms and Procedure) Regulations 5(2)(i)

REV	DATE	BY	DESCRIPTION	CHK	APP
1	07/11/2019	DH	First Issue	DL	VB

FOR APPROVAL

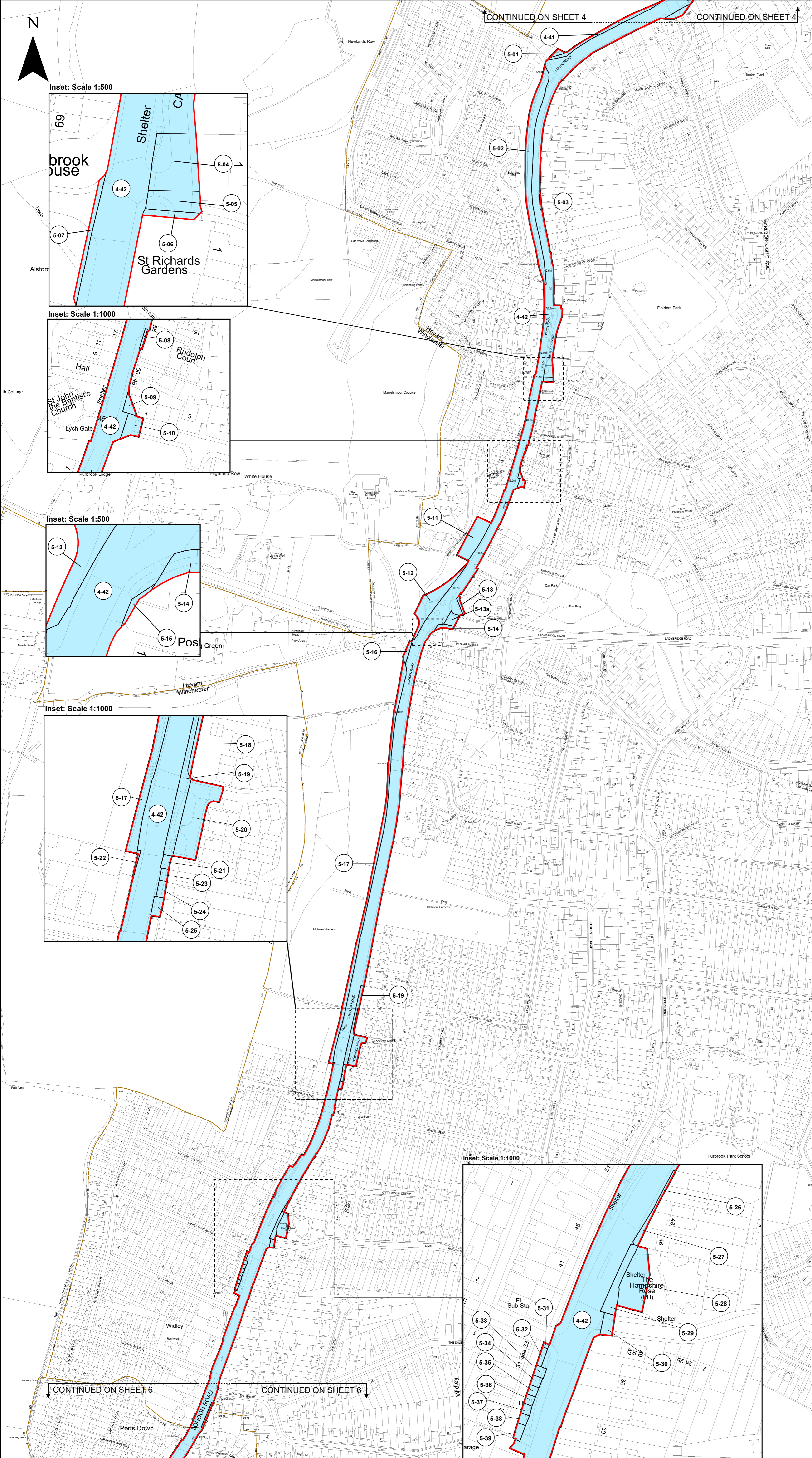
WSP House, 70 Chancery Lane, London, WC2A 1AF, UK.
T+ 44 (0) 20 7314 5000
wsp.com

CLIENT: **AQUIND**

PROJECT: **AQUIND Interconnector**

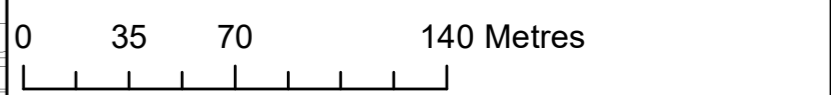
TITLE: **Application document reference 2.2
Land Plans
Sheet 4 of 10**

SCALE AT A1	CHECKED	APPROVED
1:2,500	DL	VB
PROJECT NO:	DESIGNED:	DRAWN:
EN020022	DH	DH
DRAWING NO:	DATE:	REV NO:
EN020022-2.2-LP-Sheet4	07/11/2019	01

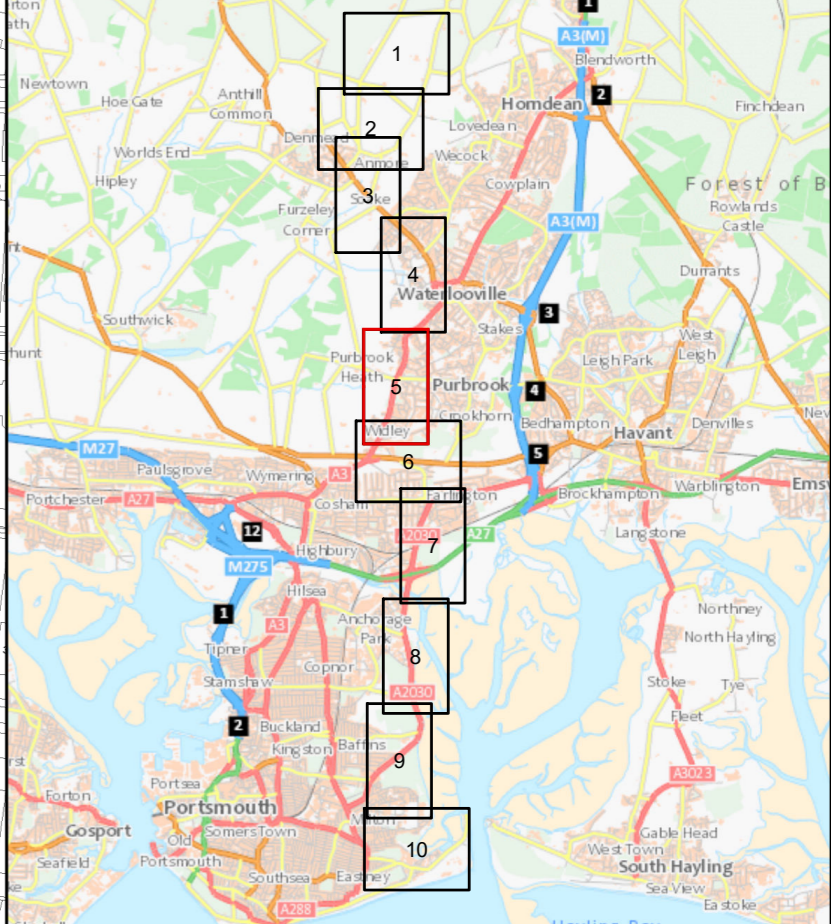


AQUIND Interconnector Land Plans

- Order Limits and power to extinguish or over-ride private rights
- New Connection Works Rights
- Local Authority Boundary



Reproduced from Ordnance Survey digital map data © Crown copyright (date). All rights reserved. Licence number 100031673.
 © Crown copyright material is reproduced with the permission of Land Registry under delegated authority from the Controller of HMSO.
 This material was last updated in 2019 and may not be copied, distributed, sold or published without the formal permission of Land Registry. Only an official copy of a title plan or register obtained from the Land Registry may be used for legal or other official purposes.
 May contain public sector information licensed under the Open Government Licence v 3.0.



Infrastructure Planning (Applications: Prescribed Forms and Procedure) Regulations 5(2)(i)

REV	DATE	BY	DESCRIPTION	CHK	APP
1	07/11/2019	DH	First Issue	DL	VB

FOR APPROVAL

WSP House, 70 Chancery Lane, London, WC2A 1AF, UK.
T+ 44 (0) 20 7314 5000
wsp.com





CLIENT:
AQUIND

PROJECT:
AQUIND Interconnector

TITLE:
Application document reference 2.2
Land Plans
Sheet 5 of 10

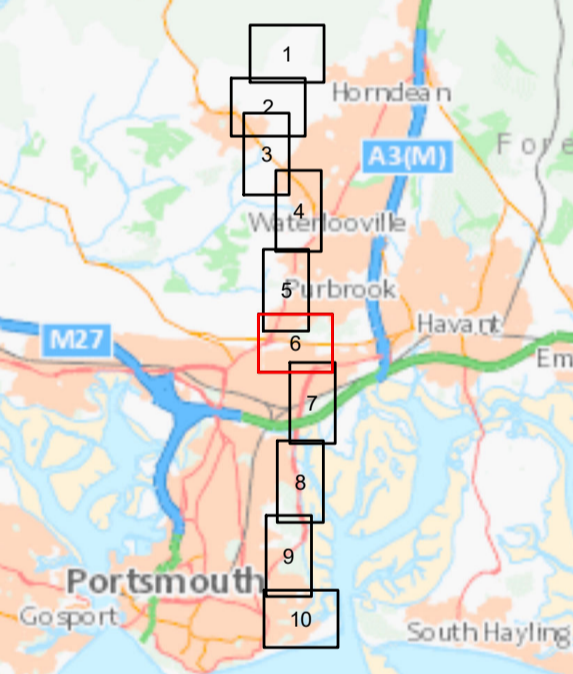
SCALE AT A1	CHECKED	APPROVED
1:2,500	DL	VB
PROJECT NO:	DESIGNED	DRAWN
EN020022	DH	DH
DRAWING NO:	DATE:	
EN020022-2.2-LP-Sheet5	07/11/2019	
	REV NO:	
	01	

AQUIND Interconnector Land Plans

-  Order Limits and power to extinguish or over-ride private rights
-  New Connection Works Rights
-  Special Category Land - Open Space - New Connection Works Rights
-  Local Authority Boundary

0 35 70 140 Meters

Reproduced from Ordnance Survey digital map data © Crown copyright 2019. All rights reserved. Licence number 100031673. © Crown copyright material is reproduced with the permission of Land Registry under delegated authority from the Controller of HMSO. This material was last updated in 2019 and may not be copied, distributed, sold or published without the formal permission of Land Registry. Only an official copy of a title plan or register obtained from the Land Registry may be used for legal or other official purposes. May contain public sector information licensed under the Open Government Licence v 3.0.



Infrastructure Planning (Applications: Prescribed Forms and Procedure) Regulations 2009 - Regulation 5(2)(i)

1	07/11/2019	DH	First Issue	DL	VB
REV	DATE	BY	DESCRIPTION	CHK	APP

FOR APPROVAL



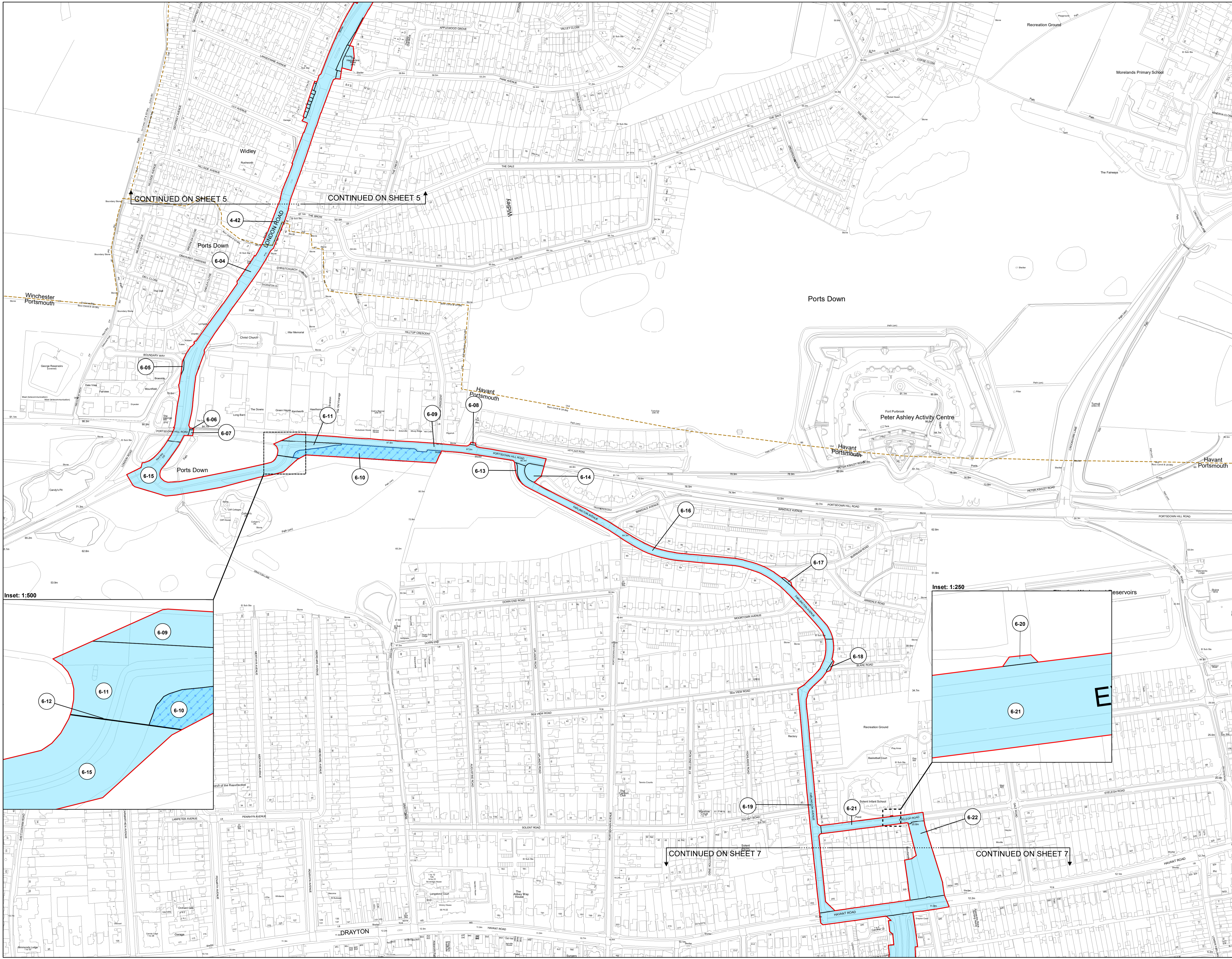
WSP House, 70 Chancery Lane, London, WC2A 1AF, UK. T: +44 (0) 20 7314 5000 wsp.com



AQUIND Interconnector

Application document reference 2.2
Land Plans
Sheet 6 of 10

SCALE: 1:2,500	CHECKED: DL	APPROVED: VB
PROJECT: EN020022	DRAWN: DH	DATE: 07/11/2019
DRAWING NO: EN020022-2.2-LP-Sheet6	REV NO: 01	
© WSP UK Ltd		



CONTINUED ON SHEET 5

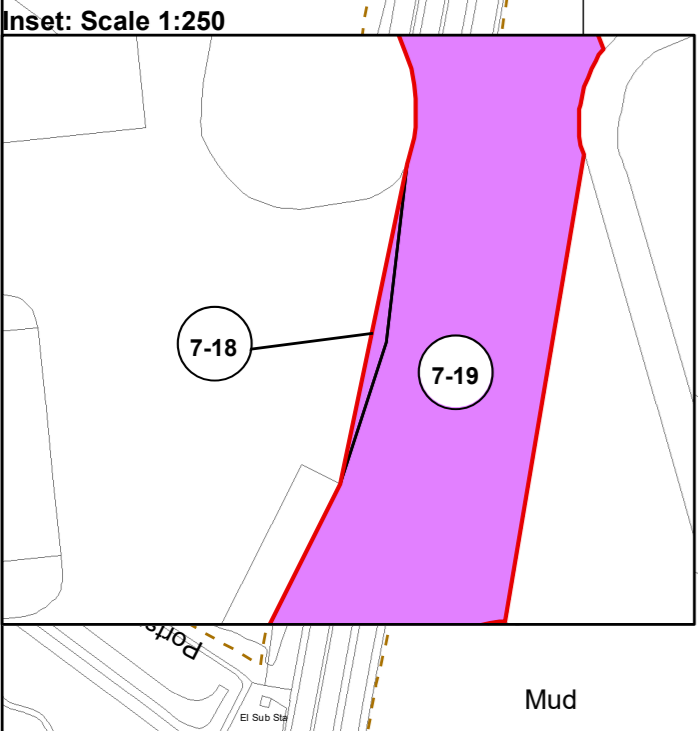
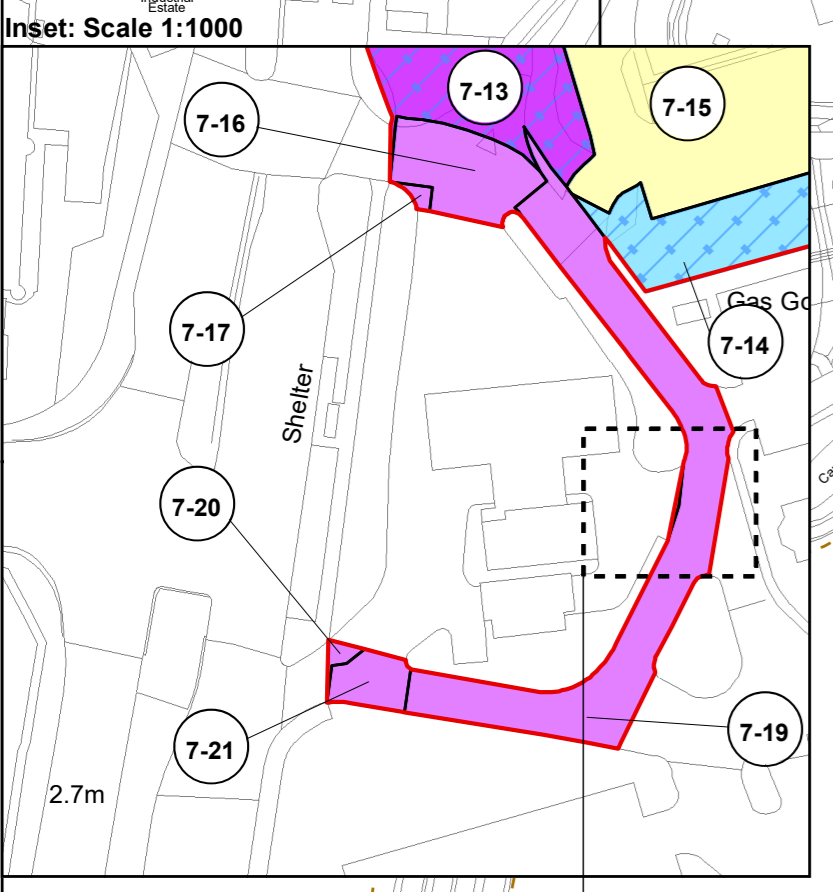
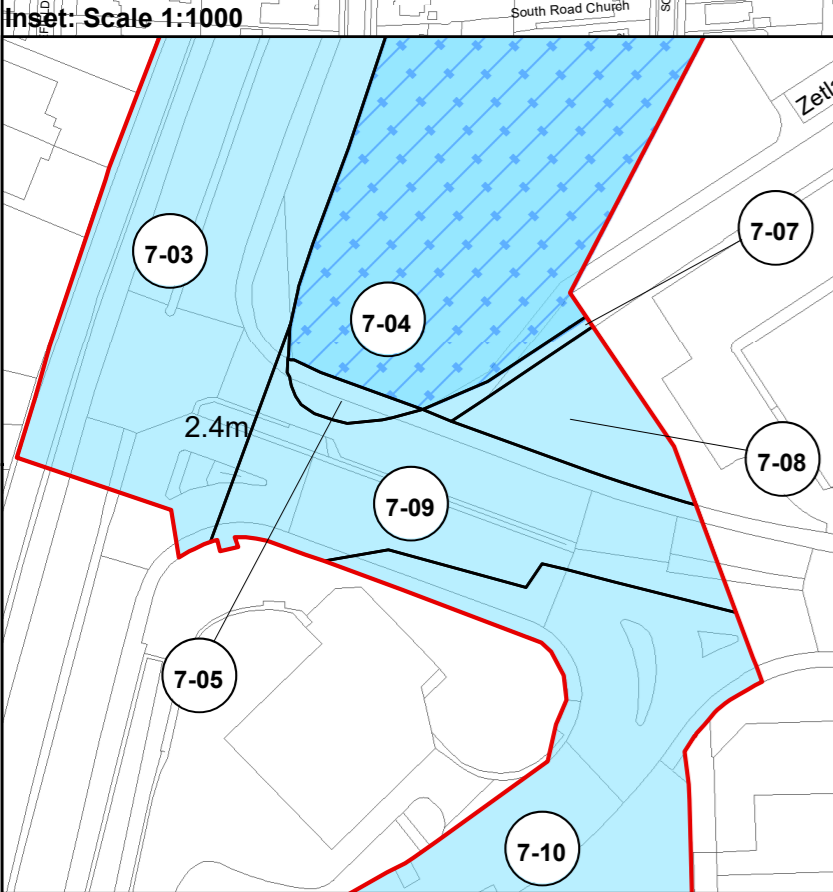
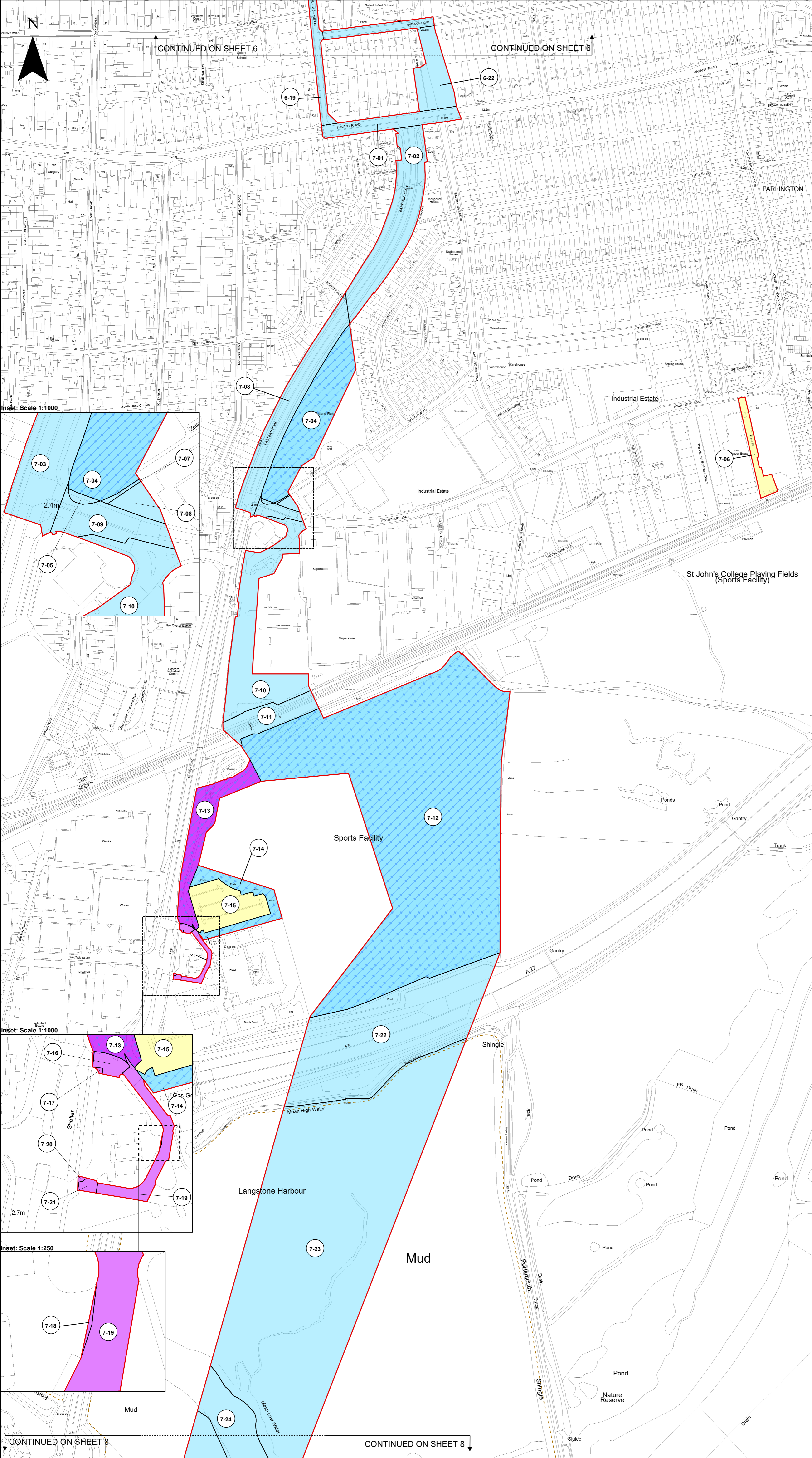
CONTINUED ON SHEET 5

CONTINUED ON SHEET 7

CONTINUED ON SHEET 7

Inset: 1:500

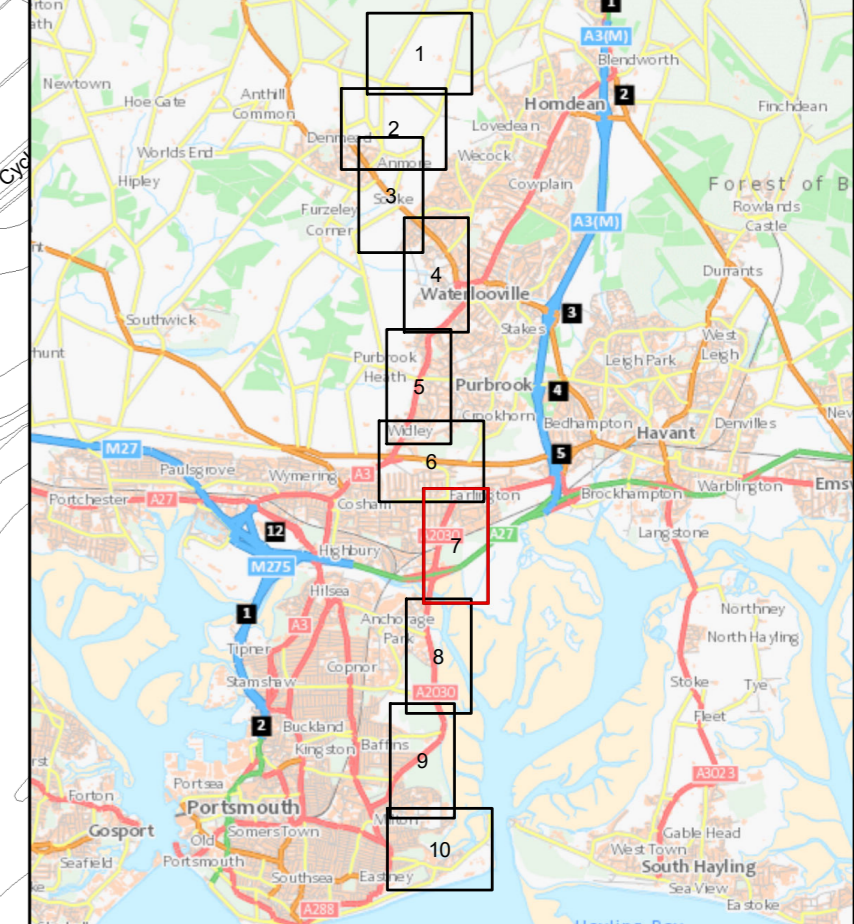
Inset: 1:250



- AQUIND Interconnector Land Plans**
- Order Limits and power to extinguish or over-ride private rights
 - New Connection Works Rights
 - New Access Rights
 - Temporary Use of Land
 - Special Category Land - Open Space - New Connection Works Rights
 - Special Category Land - Open Space - New Access Rights
 - Local Authority Boundary

0 35 70 140 Metres

Reproduced from Ordnance Survey digital map data © Crown copyright [date]. All rights reserved. Licence number 100031673. © Crown copyright material is reproduced with the permission of Land Registry under delegated authority from the Controller of HMSO. This material was last updated in 2019 and may not be copied, distributed, sold or published without the formal permission of Land Registry. Only an official copy of a title plan or register obtained from the Land Registry may be used for legal or other official purposes. May contain public sector information licensed under the Open Government Licence v 3.0.



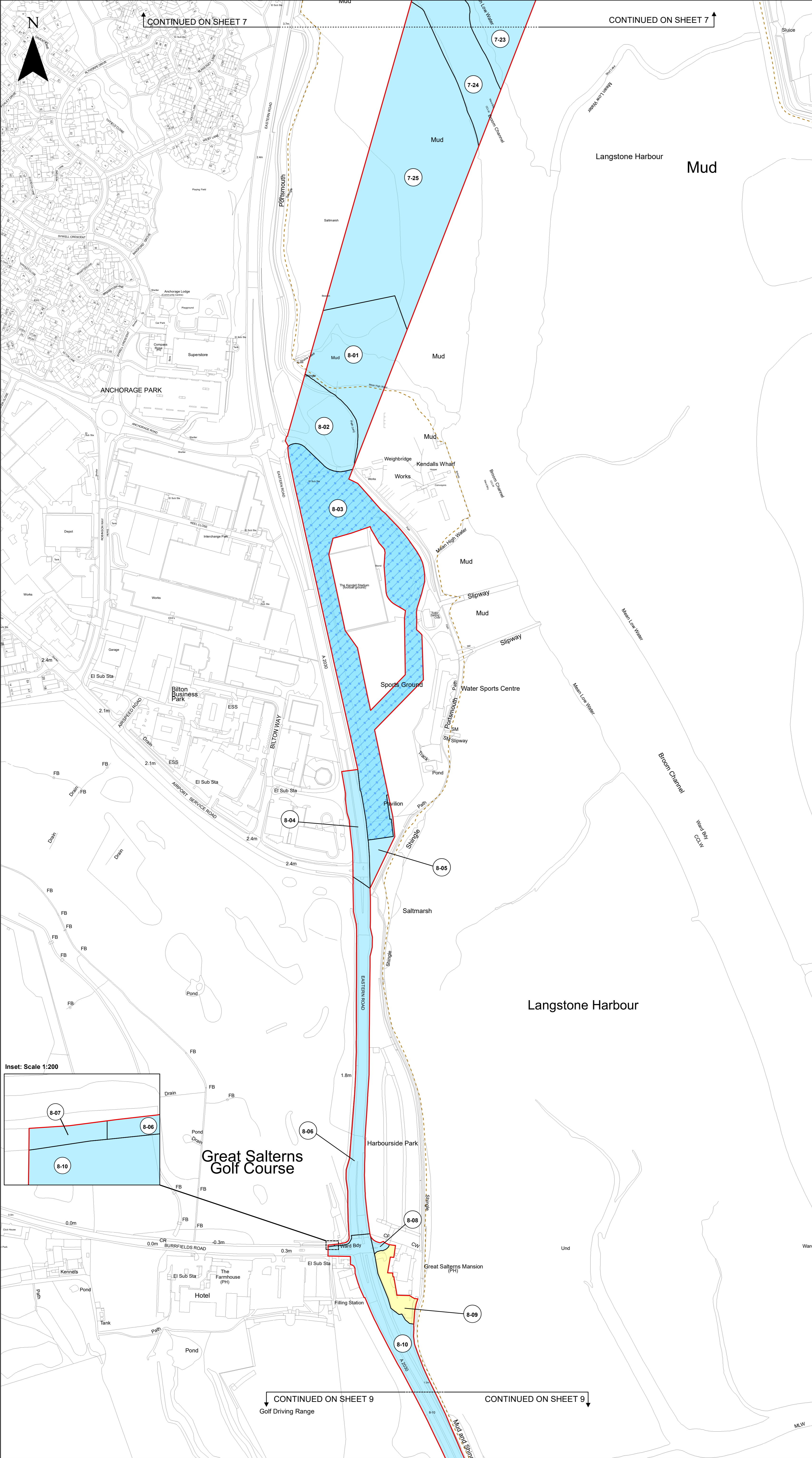
Infrastructure Planning (Applications: Prescribed Forms and Procedure) Regulations 5(2)(i)

REV	DATE	BY	DESCRIPTION	CHK	APP
01	07/11/2019	AH	First Issue	DL	VB

FOR APPROVAL

WSP House, 70 Chancery Lane, London, WC2A 1AF, UK.
T+ 44 (0) 20 7314 5000
wsp.com

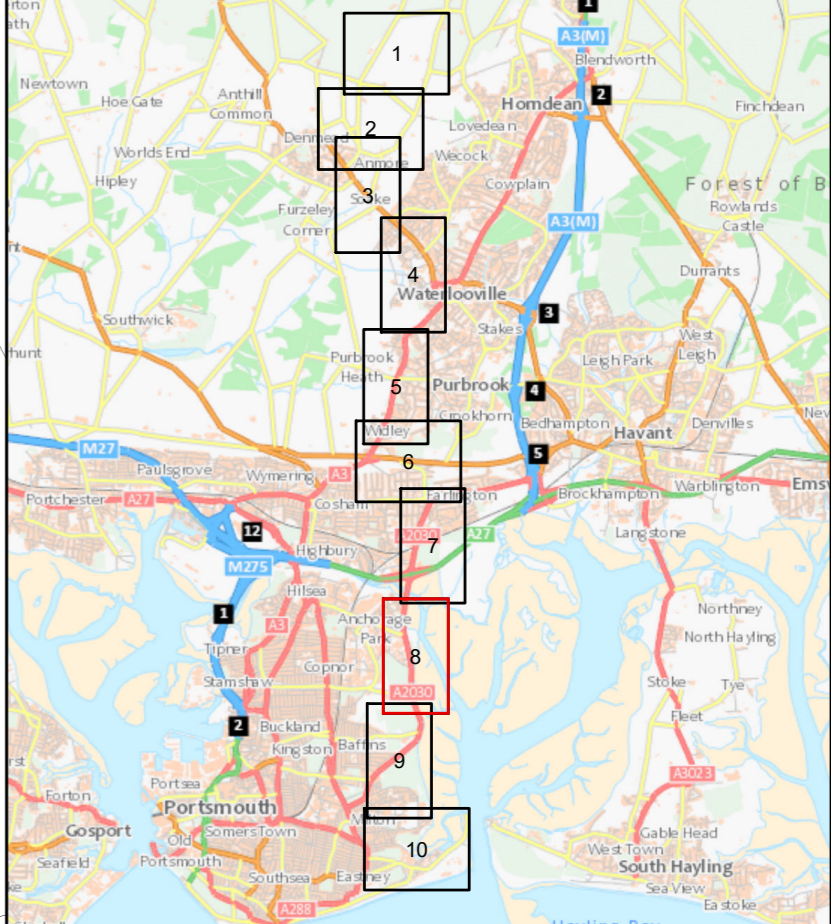
CLIENT:			
PROJECT:		AQUIND Interconnector	
TITLE:		Application document reference 2.2 Land Plans Sheet 7 of 10	
SCALE AT A1:	CHECKED:	APPROVED:	
1:2,500	DL	VB	
PROJECT NO:	DESIGNED:	DRAWN:	DATE:
EN020022	DH	DH	07/11/2019
DRAWING NO:			REV. NO:
EN020022-2.2-LP-Sheet7			01
© WSP UK Ltd			



- AQUIND Interconnector Land Plans**
- Order Limits and power to extinguish or over-ride private rights
 - New Connection Works Rights
 - Temporary Use of Land
 - Special Category Land - Open Space - New Connection Works Rights
 - Local Authority Boundary



Reproduced from Ordnance Survey digital map data © Crown copyright 2019. All rights reserved. Licence number 100031673. © Crown copyright material is reproduced with the permission of Land Registry under delegated authority from the Controller of HMSO. This material was last updated in 2019 and may not be copied, distributed, sold or published without the formal permission of Land Registry. Only an official copy of a title plan or register obtained from the Land Registry may be used for legal or other official purposes. May contain public sector information licensed under the Open Government Licence v 3.0.



Infrastructure Planning (Applications: Prescribed Forms and Procedure) Regulations 5(2)(i)

REV	DATE	BY	DESCRIPTION	CHK	APP
01	07/11/2019	AH	First Issue	DL	VB

DRAWING STATUS: **FOR APPROVAL**

WSP House, 70 Chancery Lane, London, WC2A 1AF, UK.
T+ 44 (0) 20 7314 5000
wsp.com

CLIENT:

PROJECT: **AQUIND Interconnector**

TITLE: **Application document reference 2.2 Land Plans Sheet 8 of 10**

SCALE AT A1: 1:2,500	CHECKED: DL	APPROVED: VB
PROJECT NO: EN020022	DESIGNED: DH	DRAWN: DH
		DATE: 07/11/2019

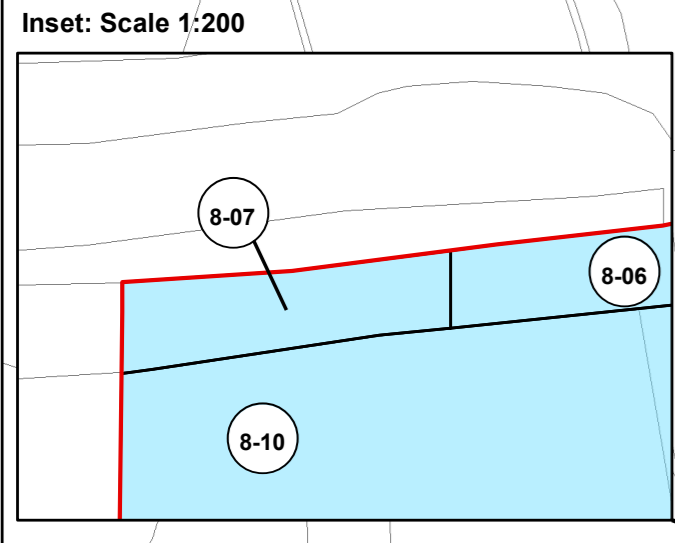
DRAWING NO: EN020022-2.2-LP-Sheet8	REV NO: 01
---	-------------------

CONTINUED ON SHEET 7

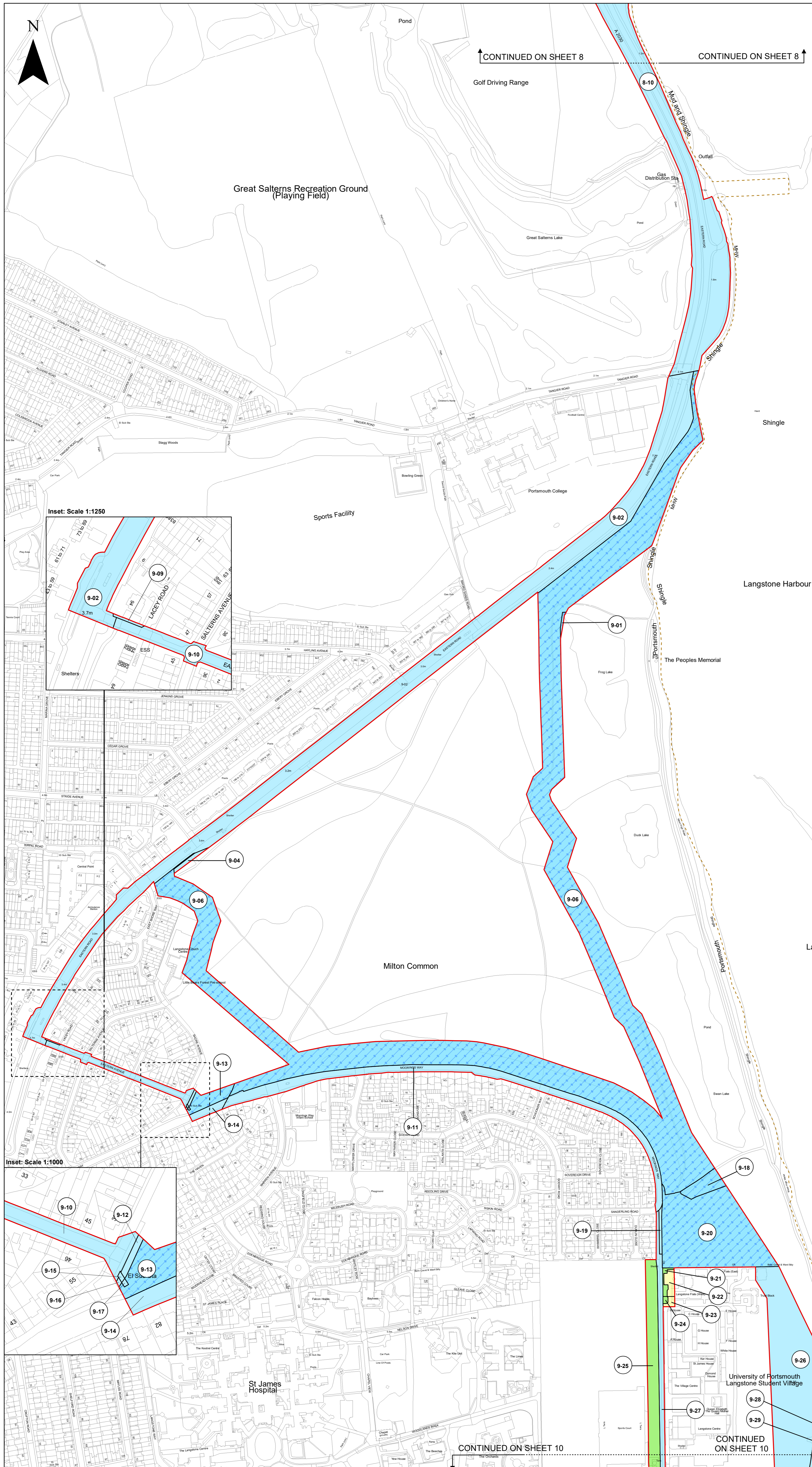
CONTINUED ON SHEET 7

CONTINUED ON SHEET 9
Golf Driving Range

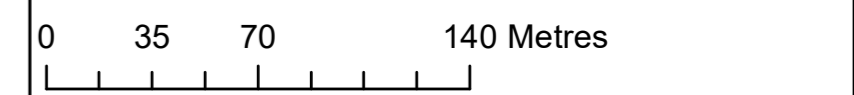
CONTINUED ON SHEET 9



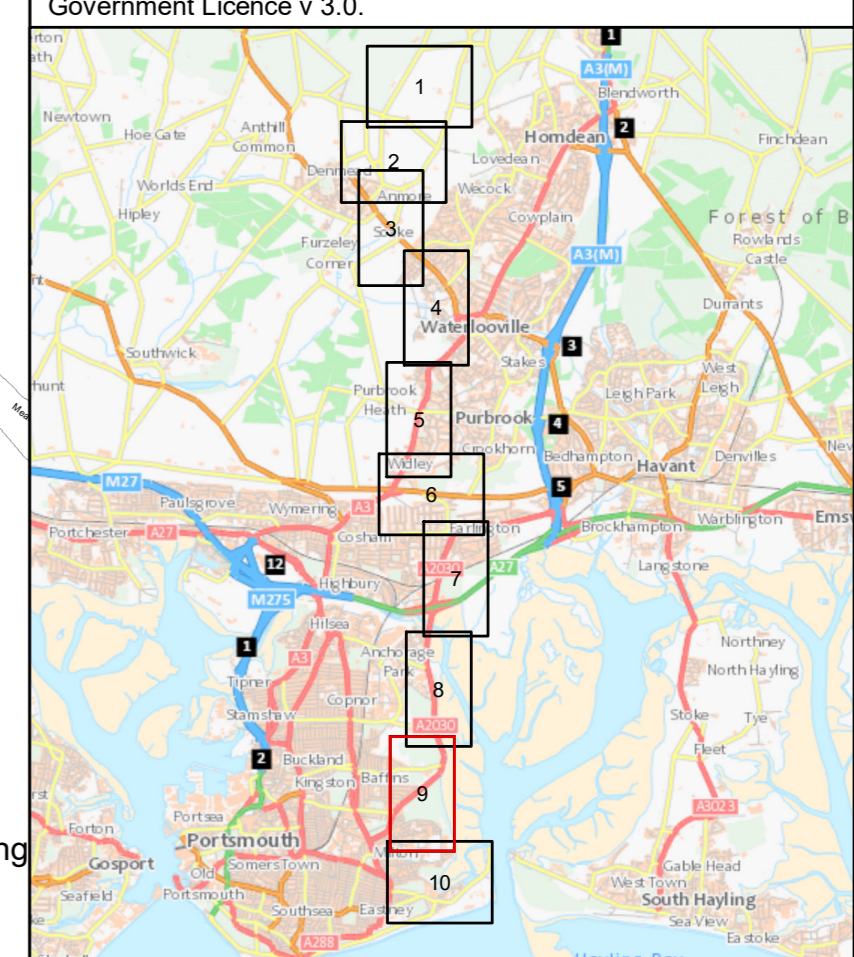
Great Salterns Golf Course



- AQUIND Interconnector Land Plans**
- Order Limits and power to extinguish or over-ride private rights
 - New Connection Works Rights
 - New Landscaping Rights
 - Temporary Use of Land
 - Special Category Land - Open Space - New Connection Works Rights
 - Local Authority Boundary



Reproduced from Ordnance Survey digital map data © Crown copyright 2019. All rights reserved. Licence number 100031673.
 © Crown copyright material is reproduced with the permission of Land Registry under delegated authority from the Controller of HMSO.
 This material was last updated in 2019 and may not be copied, distributed, sold or published without the formal permission of Land Registry. Only an official copy of a title plan or register obtained from the Land Registry may be used for legal or other official purposes.
 May contain public sector information licensed under the Open Government Licence v 3.0.



Infrastructure Planning (Applications: Prescribed Forms and Procedure) Regulations 5(2)(i)

REV	DATE	BY	DESCRIPTION	CHK	APP
1	07/11/2019	AH	First Issue	DL	VB

DRAWING STATUS: **FOR APPROVAL**

wsp

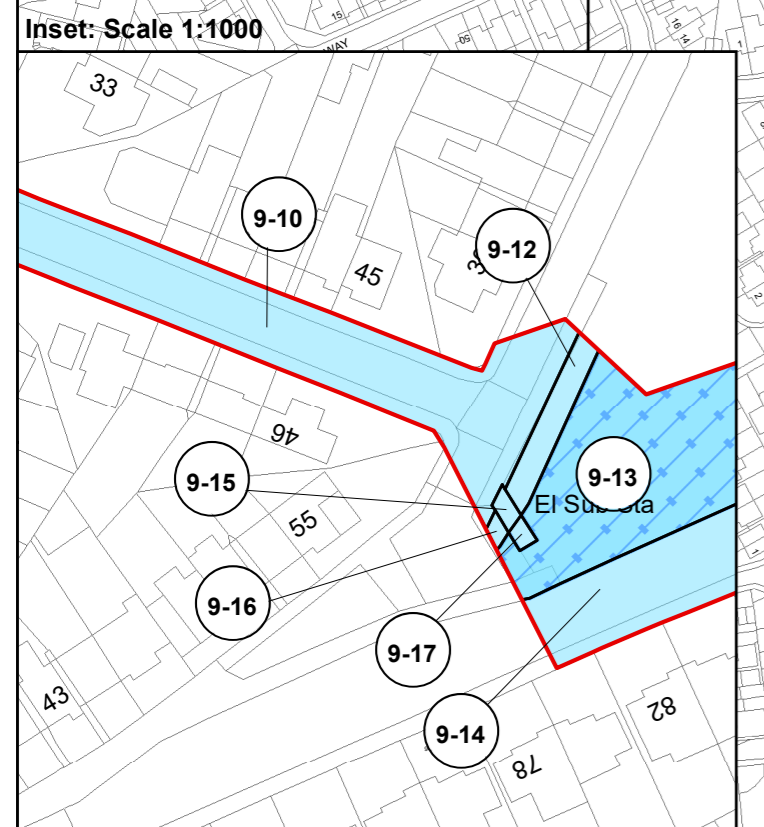
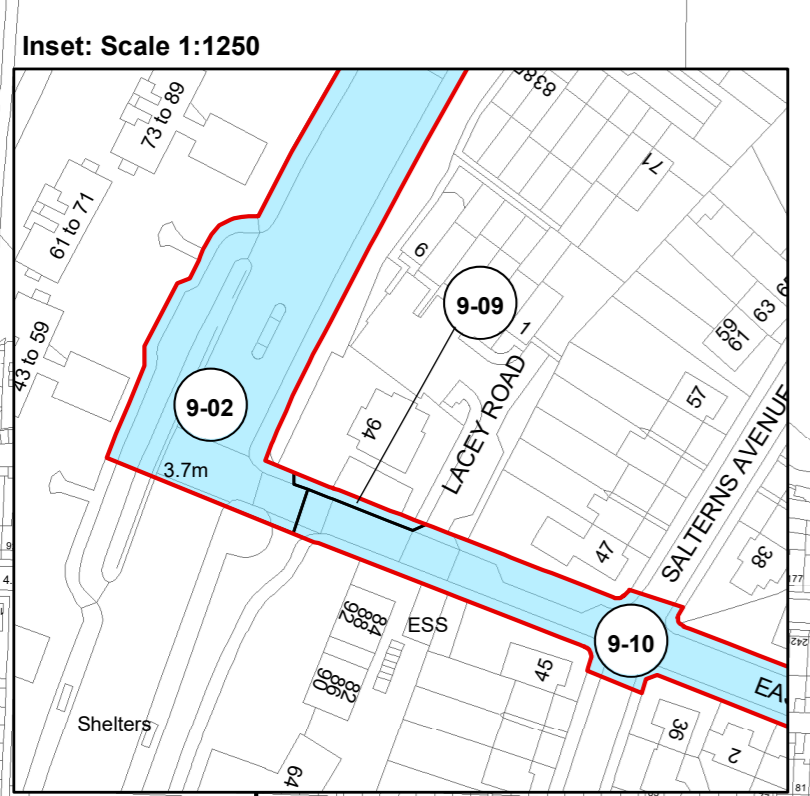
WSP House, 70 Chancery Lane, London, WC2A 1AF, UK.
T+ 44 (0) 20 7314 5000
wsp.com

CLIENT: **AQUIND**

PROJECT: **AQUIND Interconnector**

TITLE: **Application document reference 2.2 Land Plans Sheet 9 of 10**

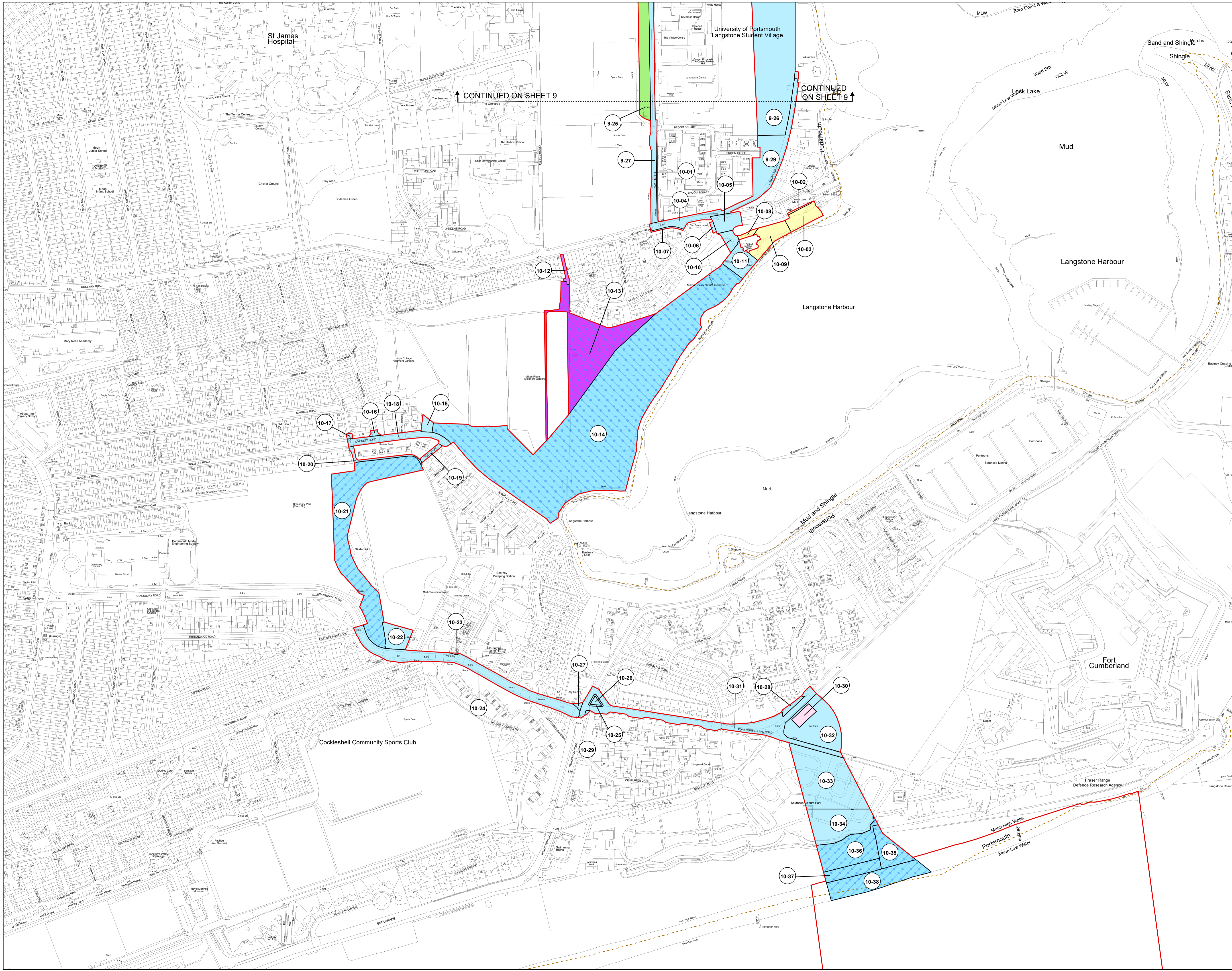
SCALE AT A1: 1:2,500	CHECKED: DL	APPROVED: VB
PROJECT NO: EN020022	DESIGNED: DH	DRAWN: DH
DRAWING NO: EN020022-2.2-LP-Sheet9		DATE: 07/11/2019
REV NO: 01		



CONTINUED ON SHEET 8

CONTINUED ON SHEET 10

CONTINUED ON SHEET 10




CONTINUED ON SHEET 9

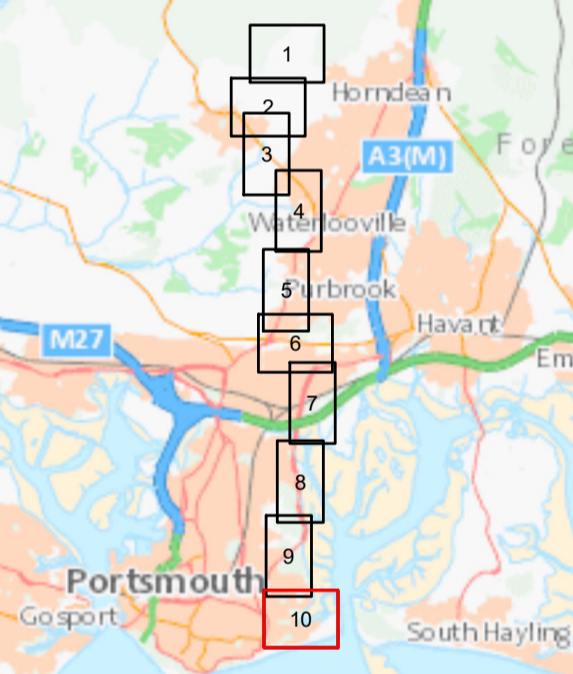
CONTINUED ON SHEET 9

AQUIND Interconnector Land Plans

- Order Limits and power to extinguish or over-ride private rights
- Permanent Acquisition of Land
- New Connection Works Rights
- New Access Rights
- New Landscaping Rights
- Temporary Use of Land
- Special Category Land - Allotments - New Connection Works Rights
- Special Category Land - Open Space - New Connection Works Rights
- Special Category Land - Allotments - New Access Rights
- Local Authority Boundary



Reproduced from Ordnance Survey digital map data © Crown copyright 2019. All rights reserved. Licence number 100031673. © Crown copyright material is reproduced with the permission of Land Registry under delegated authority from the Controller of HMSO. This material was last updated in 2019 and may not be copied, distributed, sold or published without the formal permission of Land Registry. Only an official copy of a title plan or register obtained from the Land Registry may be used for legal or other official purposes. May contain public sector information licensed under the Open Government Licence v 3.0.



Infrastructure Planning (Applications: Prescribed Forms and Procedure) Regulations 2009 - Regulation 5(2)(i)

REV	DATE	BY	DESCRIPTION	CHK	APP
1	07/11/2019	DH	First Issue	DL	VB

DRAWING STATUS: FOR APPROVAL

WSP House, 70 Chancery Lane, London, WC2A 1AF, UK.
T: +44 (0) 20 7314 6000
wsp.com

PROJECT: AQUIND Interconnector

TITLE: Application document reference 2.2
Land Plans
Sheet 10 of 10

SCALE/XY	DRAWN	CHECKED	APPROVED
1:2,500	DL	DL	VB
PROJECT NO: EN020022	DESIGNED: DH	DRAWN: DH	DATE: 07/11/2019
DRAWING NO: EN020022-2.2-LP-Sheet10	REV NO: 01		